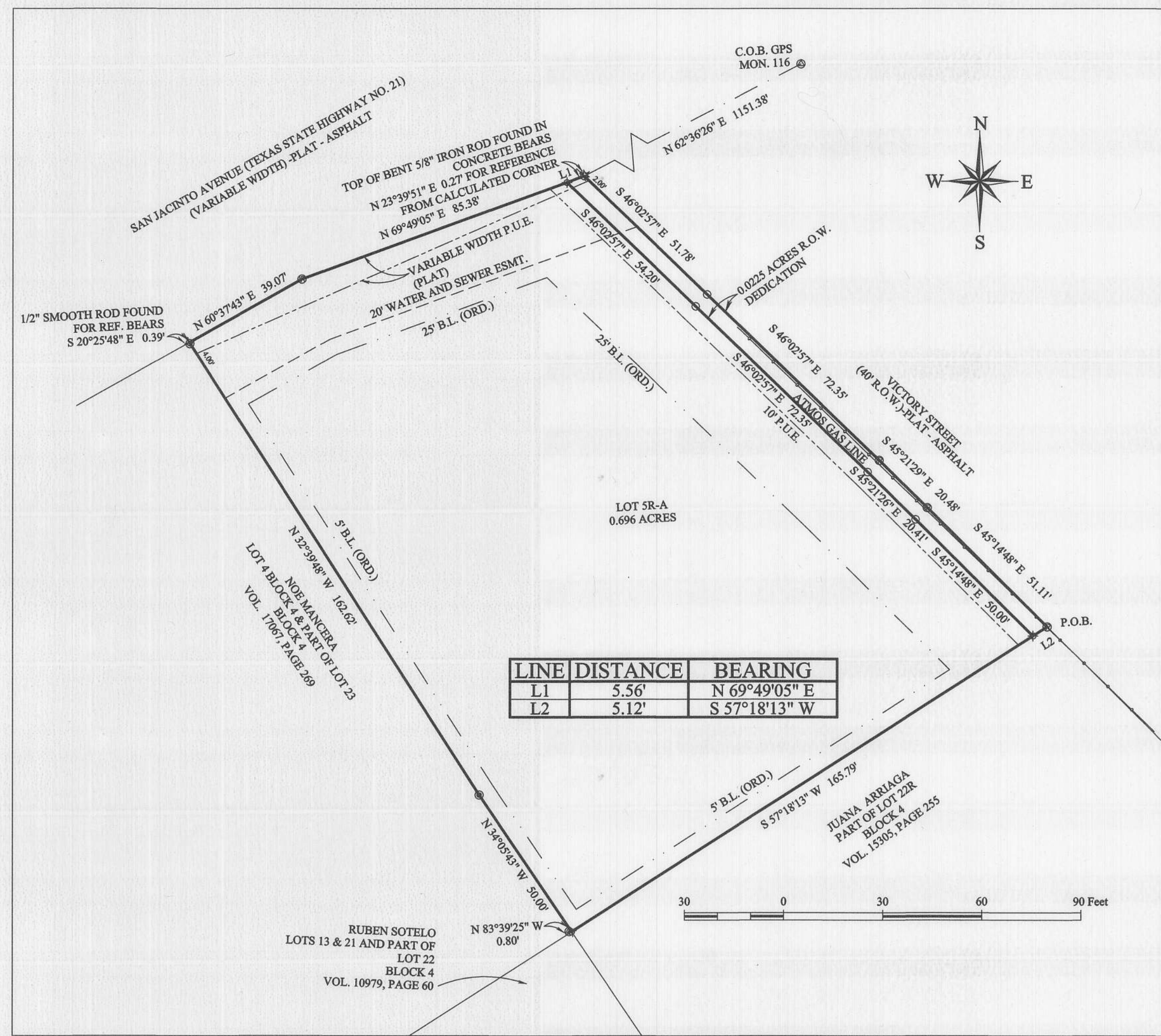
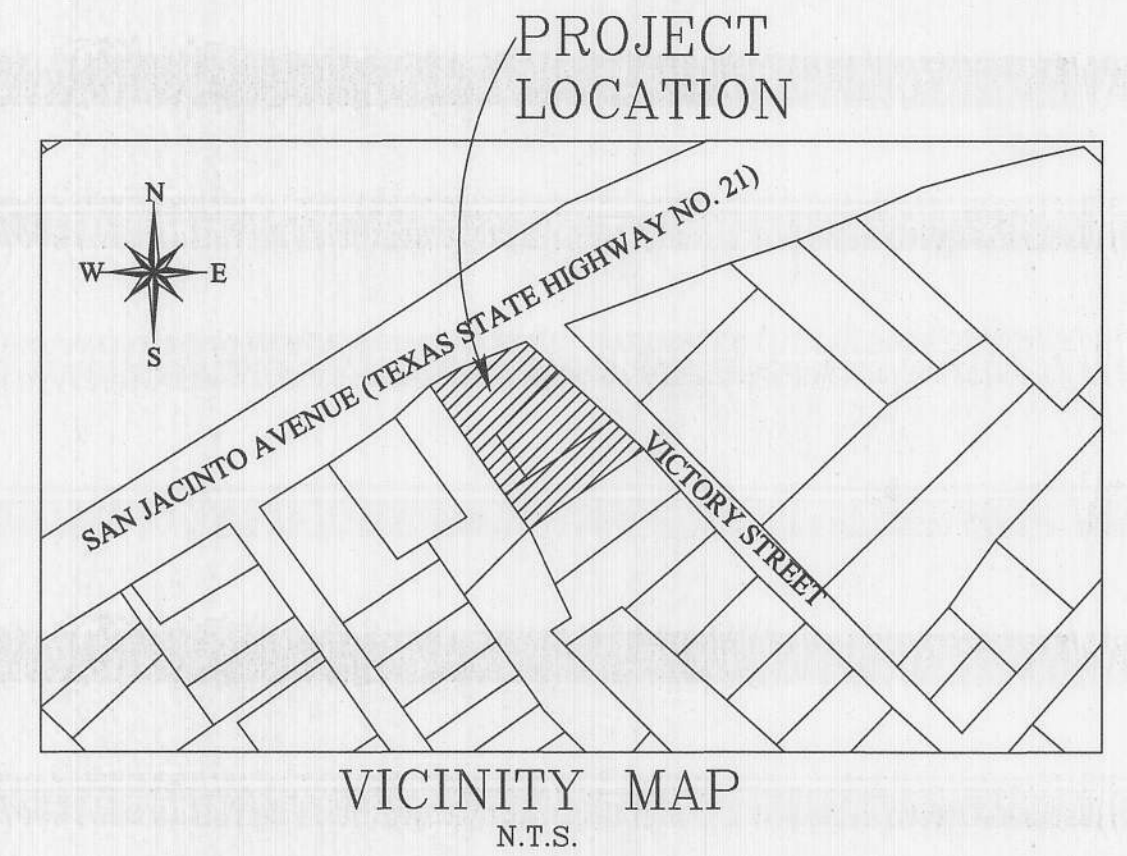


ORIGINAL PLAT



FINAL PLAT



METES AND BOUNDS DESCRIPTION

Being a tract of land containing 0.696 acres, being all of Lots 5R, 6R and 22R, Block 4 of the Hanus Addition, Brazos County, Texas, as plat recorded in Vol. 6443, Page 7, of the Brazos County Official Records (B.C.O.R.). All bearings of this survey are referenced to the Texas State Plane Coordinate System, Central Zone, NAD83(2011) Epoch 2010, and boundary referenced to 1/2" and 5/8" iron rods found and referred to in the previously recorded deed, and as surveyed on the ground on January 25th of 2023. This description is also referred to the plat prepared by ATM Surveying, Project No. 2023-04966, and being more particularly described as follows:

**BEGINNING** at a 1/2" iron rod found for the east corner of this tract, also being a point in the southwest right-of-way line of Victory Street (40' R.O.W.), also being the north corner of the Juana Arriaga called part of Lot 22R, Block 4, as recorded in Vol. 15305, Page 255 of the B.C.O.R.;

**THENCE** along the common line between this tract and said Arriaga tract, for the following calls:

South 57°18'13" West, a distance of 5.12 feet to a 1/2" iron rod with a pink plastic cap marked "RPLS 6132 - ATM SURV" set for a point in the southeast line of this tract;

South 57°18'13" West, a distance of 165.79 feet to a 1/2" iron rod with pink plastic cap marked "RPLS 6132 - ATM SURV" set for the south corner of this tract, also being the north corner of the Ruben Sotelo called Lots 13 and 21 and part of Lot 22, Block 4, as recorded in Vol. 10979, Page 60 of the B.C.O.R., also being the east corner of the Nos Mancera called Lot 4, Block 4 and part of Lot 23, Block 4, as recorded in Vol. 17067, Page 269 of the B.C.O.R., from which a 5/8" iron rod found bears N 83°39'25" W, a distance of 0.80 feet for reference;

**THENCE** along the common line between this tract and said Mancera tract, for the following calls:

North 34°05'43" West, a distance of 50.00 feet to a 1/2" iron rod with orange plastic cap marked "TAGGERT RPLS 5676" found for a point in the southwest line of this tract;

North 32°39'48" West, a distance of 162.62 feet to a 1/2" iron rod with pink plastic cap marked "RPLS 6132 - ATM SURV" set for the west corner of this tract, also being a point in the southeast right-of-way line of San Jacinto Avenue (Texas State Highway)(Variable Width R.O.W.), from which a 1/2" smooth rod found bears S 20°25'48" E, a distance of 0.39 feet for reference;

**THENCE** along the common line between this tract and said Texas State Highway 21, for the following calls:

North 69°37'43" East, a distance of 39.07 feet to a 1/2" iron rod found for a bend in the northwest line of this tract;

North 69°49'05" East, a distance of 85.38 feet to a 1/2" iron rod with pink plastic cap marked "RPLS 6132 - ATM SURV" set for a point in the northwest line of this tract;

North 69°49'05" East, a distance of 5.56 feet to a calculated north corner of this tract, also being a point in the southwest right-of-way line of Victory Street, from which the top of a 5/8" iron rod found in concrete bears N 23°39'51" E, a distance of 0.27 feet for reference;

**THENCE** along the common line between this tract and said Victory Street, for the following calls:

South 46°02'57" East, a distance of 51.78 feet to a calculated point in the northeast line of this tract;

South 46°02'57" East, a distance of 72.35 feet to a 1/2" iron rod found for a point in the northeast line of this tract;

South 45°21'29" East, a distance of 20.48 feet to a 1/2" iron rod found for a point in the northeast line of this tract;

South 45°14'48" East, a distance of 51.11 feet to the **PLACE OF BEGINNING** containing 0.696 acres.

**FINAL PLAT**  
HANUS ADDITION  
LOT 5R-A (0.696 ACRES)  
BLOCK 4  
BEING A REPLAT OF  
LOTS 5R, 6R AND 22R  
BLOCK 4  
Bryan, Brazos County, Texas

SCALE: 1" = 30'  
OWNER/DEVELOPER:  
BERNARDINO ARRIAGA AND  
JUANA ARRIAGA  
5101 LEONARD RD  
RAMBLEWOOD ESTATES  
BRYAN, TX 77807  
JUNE, 2023  
SURVEYOR:  
Adam Wallace, RPLS 6132  
ATM Surveying  
1403 Lemon Tree  
College Station TX 77840  
(979) 209-9291

CERTIFICATE OF OWNERSHIP AND DEDICATION

STATE OF TEXAS  
COUNTY OF BRAZOS

We, BERNARDINO ARRIAGA and JUANA ARRIAGA, the owners and developers of the land shown on this plat, being the tract of land as conveyed to me, in the Deed Records of Brazos County in Volume 13002, Page 240 and Volume 14789, Page 224 and whose name is subscribed hereto, hereby dedicate to the use of the public forever all streets, alleys, parks, watercourses, drains, easements and public places hereon shown for the purposes identified.


Owner: Bernardo Arriaga

Owner: Juana Arriaga

STATE OF TEXAS  
COUNTY OF BRAZOS

Before me, the undersigned authority, on this day personally appeared Juana Arriaga known to me to be the persons whose names are subscribed to the foregoing instrument, and acknowledged to me that he or she executed the same for the purpose stated. Given under my hand and seal of office this 16th day of August, 2023. Notary Public, Brazos County, Texas:

Shirley J Payton  
Notary Public, Brazos County, Texas



CERTIFICATION BY THE COUNTY CLERK

STATE OF TEXAS  
COUNTY OF BRAZOS

Filed for Record  
Official Public Records Of:  
Brazos County Clerk  
On: 4/8/2025 1:43:57 PM  
In the PLAT Records

Doc Number: 2025-1553693  
Volume - Page: 19777-246  
Number of Pages: 1  
Amount: 72.00  
Order#: 20250408000096  
By: SR Karen McQueen

By: Sharon Ray



I hereby certify that this plat together with its  
the \_\_\_\_\_ day of \_\_\_\_\_  
Volume \_\_\_\_\_, Page \_\_\_\_\_

APPROVAL OF THE CITY ENGINEER

I, Adam Wallace, the undersigned, City Engineer of the City of Bryan, hereby certify that this plat is in compliance with the appropriate codes and ordinances of the City of Bryan and was approved on the 16th day of September, 2023.

City Engineer, Bryan, Texas: Adam Wallace ZFK

APPROVAL OF THE CITY PLANNER

I, B.J., the undersigned, City Planner and/or designated Secretary of the Planning and Zoning Commission of the City of Bryan, hereby certify that this plat is in compliance with the appropriate codes and ordinances of the City of Bryan and was approved on the 16th day of September, 2023.


City Planner, Bryan, Texas: B.J.

CERTIFICATE OF SURVEYOR

STATE OF TEXAS  
COUNTY OF BRAZOS

I, Adam Wallace, Registered Professional Land Surveyor No. 6132, in the State of Texas, hereby certify that this plat is true and correct and was prepared from an actual survey of the property and that property markers and monuments were placed under my supervision on the ground, and the metes and bounds describing said subdivision will describe a closed geometric form.

Adam Wallace  
Adam Wallace  
Texas Registered Professional  
Land Surveyor, Number 6132



SURVEY LEGEND

1) 1/2" IRON ROD FOUND STICKING UP  
2) 1/2" IRON ROD FOUND BENT WITH FLAGGING  
3) 5/8" IRON ROD FOUND  
4) 1/2" IRON ROD FOUND - BENT  
5) 1/2" IRON ROD WITH ORANGE PLASTIC CAP MARKED "TAGGERT RPLS 5676" FOUND  
6) 1/2" IRON ROD WITH PINK PLASTIC CAP MARKED "RPLS 6132 - ATM SURV" SET

Survey Notes:  
1) The bearings of this survey are based on the Texas State Plane Coordinate System, Central Zone, NAD83(2011) EPOCH 2010, and boundary referenced to 1/2" and 5/8" iron rods found & referred to the previous recorded plat.  
2) Drawing Scale is 1"=30'  
3) Drawn by: Adam Wallace  
4) Said lot does not appear to be under the 100 year flood plain, as identified by the Federal Emergency Management Agency on Community Panel No. 48041C0195B effective date, 05-16-2012.  
5) Where electric facilities are installed, BTU has the right to install, operate, relocate, construct, reconstruct, add to, maintain, inspect, patrol, enlarge, repair, remove and replace said facilities upon, over, under, and across the property included in the PUE, and the right of ingress and egress on property adjacent to the PUE to access electric facilities.  
6) The subject property is zoned Retail District (C-2), per Ordinance No. 2622 (RZ23-05), passed, adopted and approved on May 2nd, 2023, at a regular meeting of the City Council.

ATM Surveying  
P.O. Box 10313, College Station, TX 77840  
PHONE: (979) 209-0291 email: Adam@ATMSurveying.com  
www.ATMSurveying.com - FIRM #101784-00